

Navitia Web Solution

The key features of passenger information in a turnkey web module.

For who ?

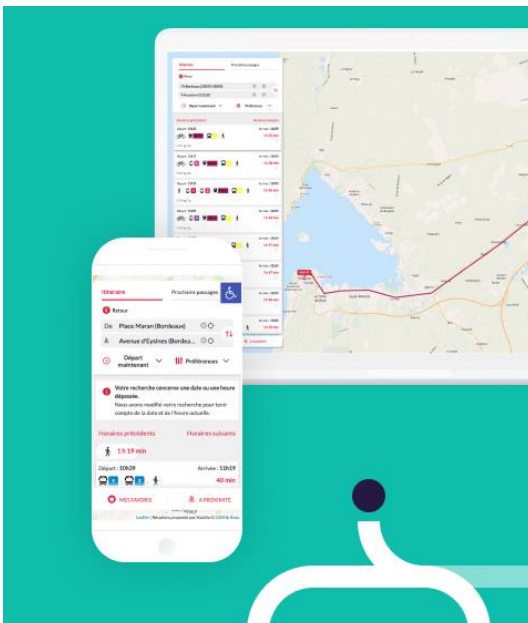


Sustainable Mobility Public Transport Authority, transport operator or integrator



Looking for a turnkey web solution to help you display mobility services on your website ?


Opt for the Navitia Web Solution, an easy-to-integrate web module and a modern design with optimised UX/UI.



What are the benefits ?

- A turnkey web module that's easy to integrate
- Enhance and promote your transport offer
- Offer services that make it easier for passengers to travel
- Benefit from an optimised UX/UI interface
- A responsive solution for an optimal search regardless of the support (tablet, mobile, computer)
- Based on the Navitia multimodal real-time journey planner

A solution that meets your needs :



Autocomplete

Improve the user experience while typing searches with Navitia's powerful and comprehensive auto-complete feature. Grouping together by stops, addresses, points of interest or starting point geolocation.



Multimodal & Intermodal Journey Planner

Offer your passengers a multitude of possibilities by combining public and private transport modes: train, metro, tram, bike-share, new mobilities, walking, etc. The list of solutions is directly based on the Navitia calculation engine.



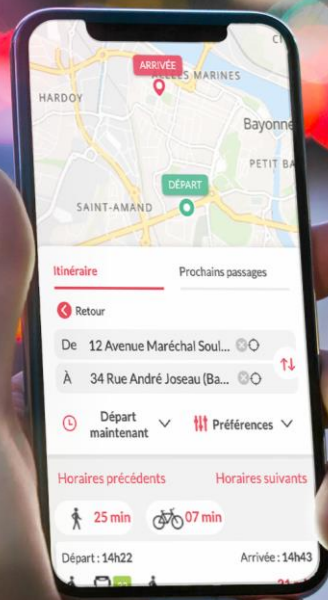
Customisation

Customise the solution with your graphic chart: colours, line layouts, map centring, etc.



Personalised search

Support passengers with a personalised search. They can select their passenger profile (accessibility, walking speed, hand luggage), as well as their geolocation and favourite stops.





Timetable search

Provide passengers with the mobility sector's most sought-after feature: next departures in real time, times at the stop, route timetables or times between two stops.



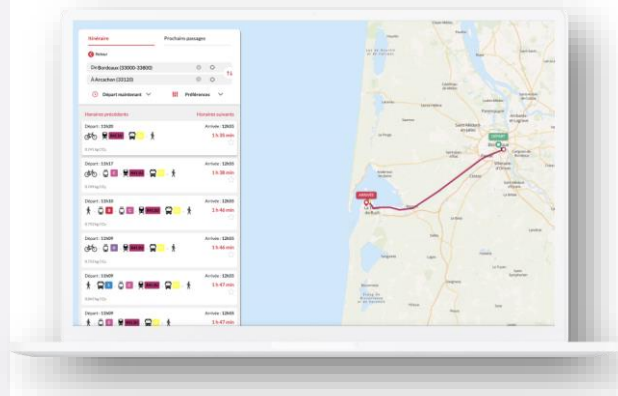
Proximity search

Proximity searches can be used to discover the mobility services or points of interest around you by setting the search radius. An interactive map makes it easy to visualise transport stops, bike-share terminals and points of interest around you.



Traffic info (optional)

In the event of an incident on your network, inform your passengers by accounting for disruptions in real time in the route planner and suggesting alternative routes.



For more informations
Visit [navitia.com](https://www.navitia.com)

